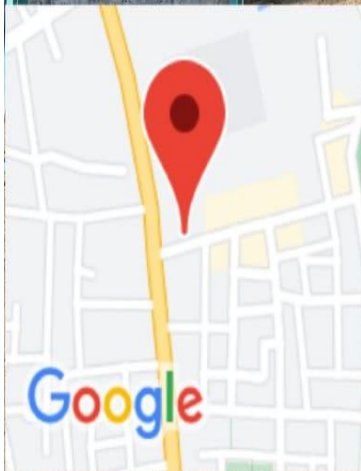


ENTRANCE



Harda, Madhya Pradesh, India

Mainarket, near government college, Harada,

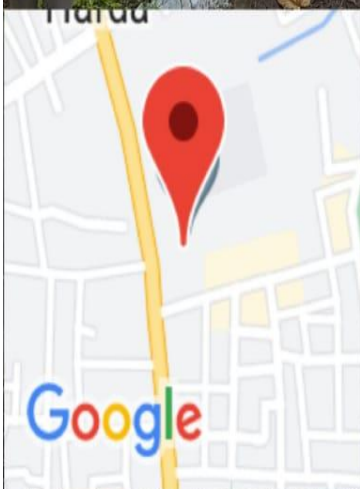
Madhya Pradesh 461331, India

Lat 22.344269°

Long 77.090105°

01/02/23 04:14 PM

GARDEN



Harda, Madhya Pradesh, India

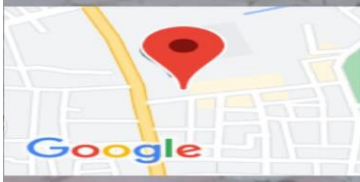
83VR+R3G, Harda, Madhya Pradesh 461331,
India

Lat 22.344685°

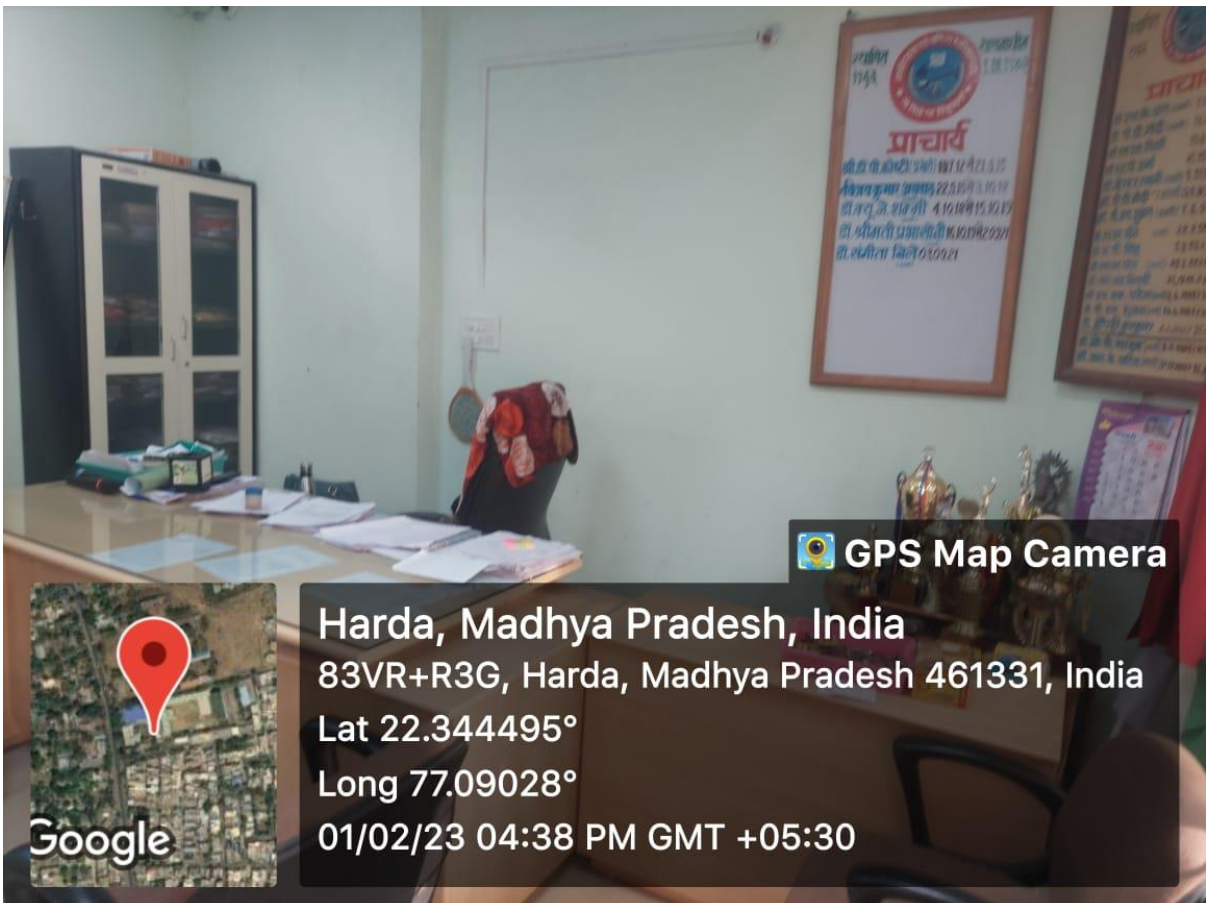
Long 77.090079°

01/02/23 04:09 PM

Principal Room



Harda, Madhya Pradesh, India
Mainarket, near government college Main Market,
Harda, Madhya Pradesh 461331, India
Lat 22.344428°
Long 77.090274°
24/01/23 04:54 PM

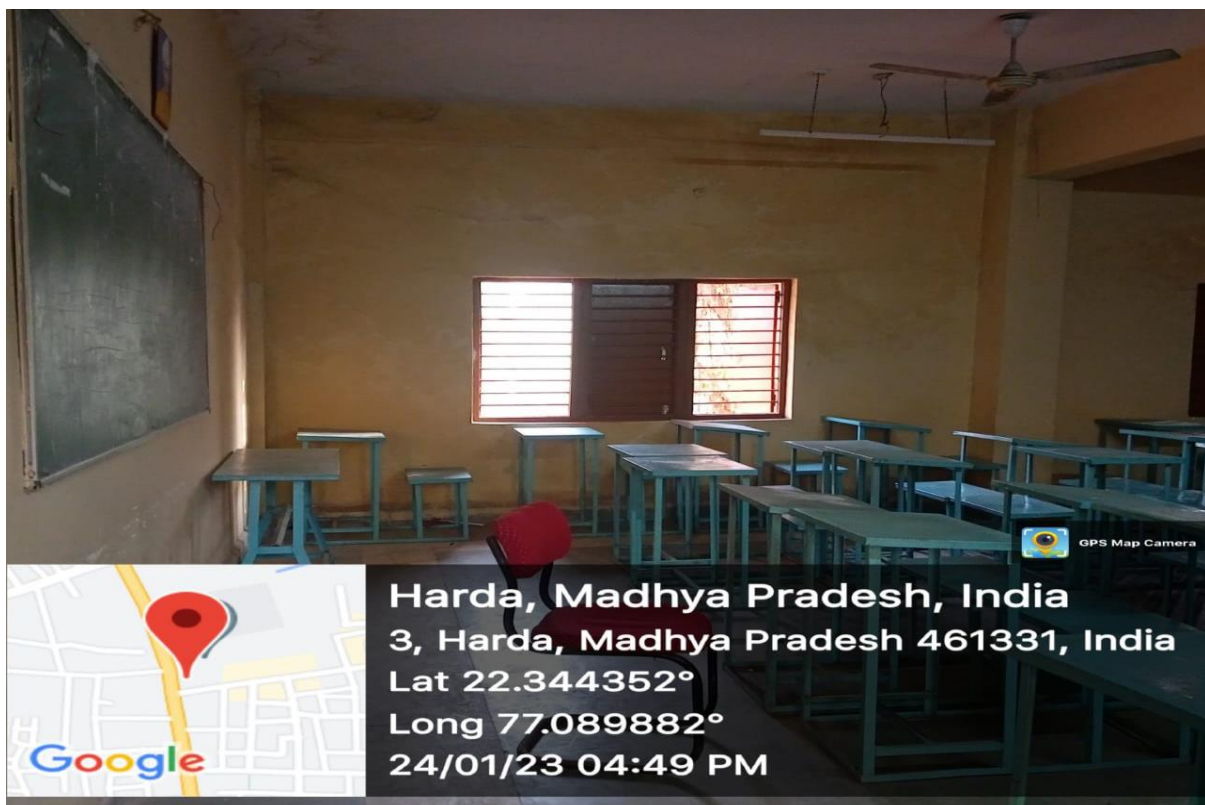



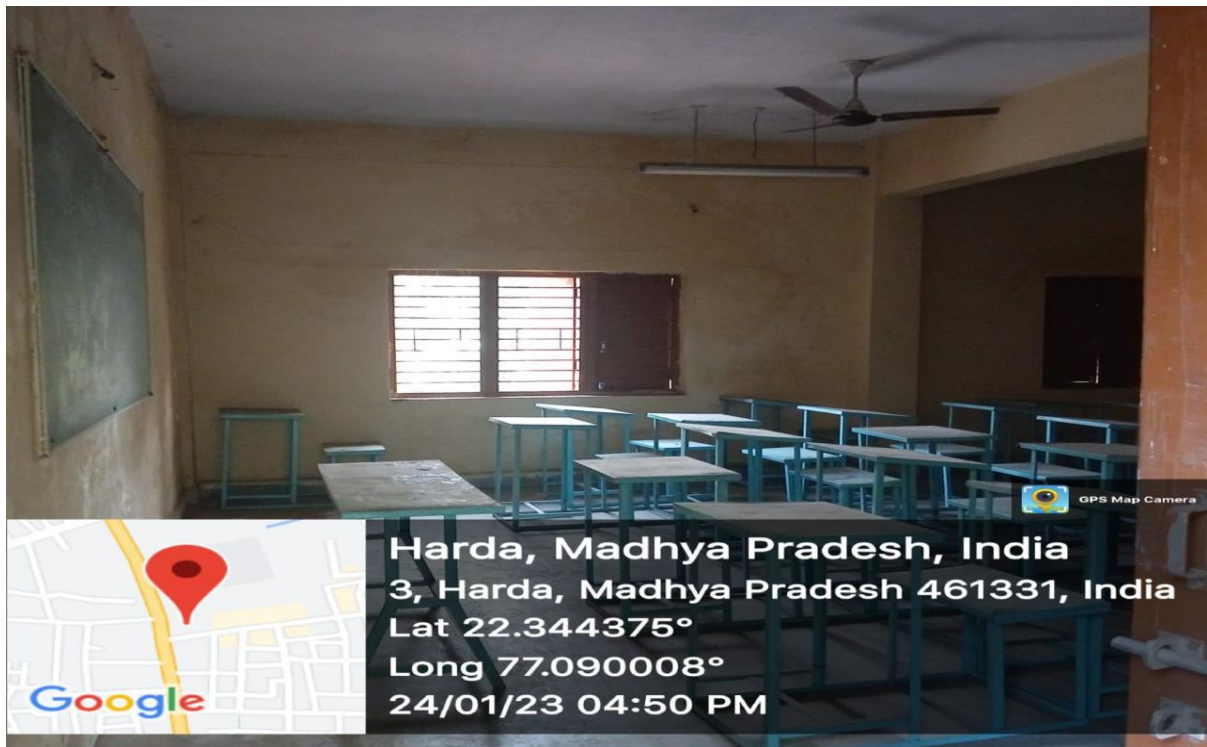
Harda, Madhya Pradesh, India
83VR+R3G, Harda, Madhya Pradesh 461331, India
Lat 22.344495°
Long 77.09028°
01/02/23 04:38 PM GMT +05:30

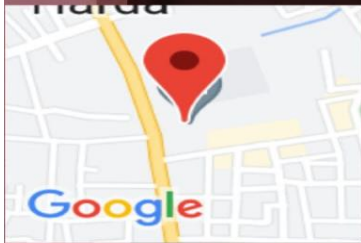
LIBRARY



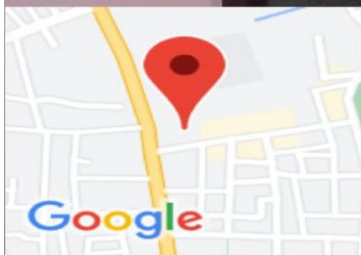
Classrooms, Labs, Staff Rooms, Exam Centre Room, Girl Common Room







Khedi Mahmudabad, Madhya Pradesh, India
83WR+334, Khedi Mahmudabad, Madhya Pradesh 461331, India
Lat 22.344772°
Long 77.090064°
01/02/23 12:25 PM



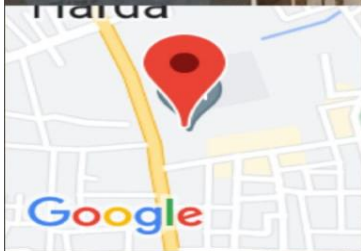
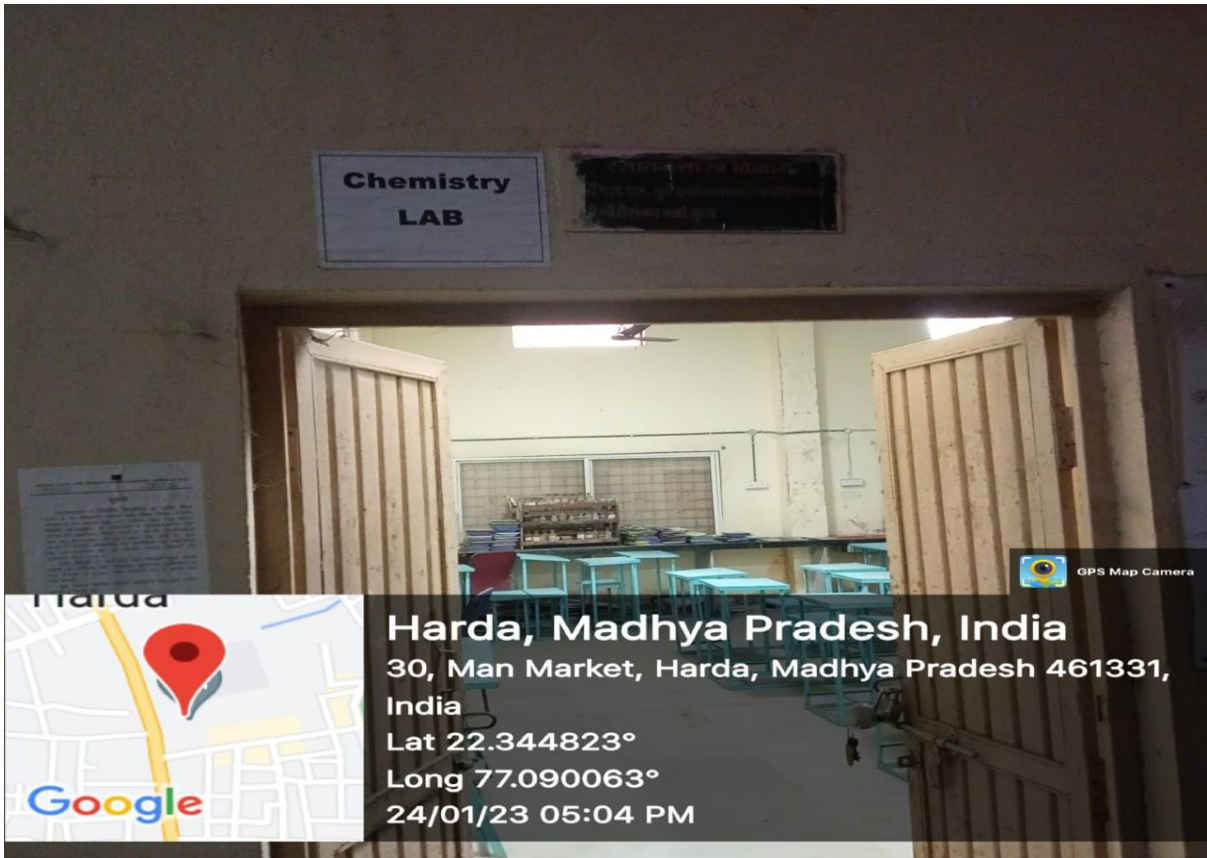
Harda, Madhya Pradesh, India
83VR+R3G, Harda, Madhya Pradesh 461331, India
Lat 22.344453°
Long 77.090148°
01/02/23 12:25 PM



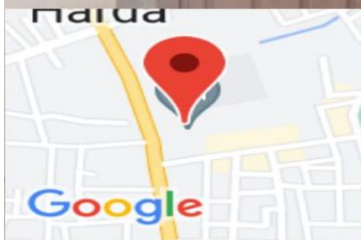
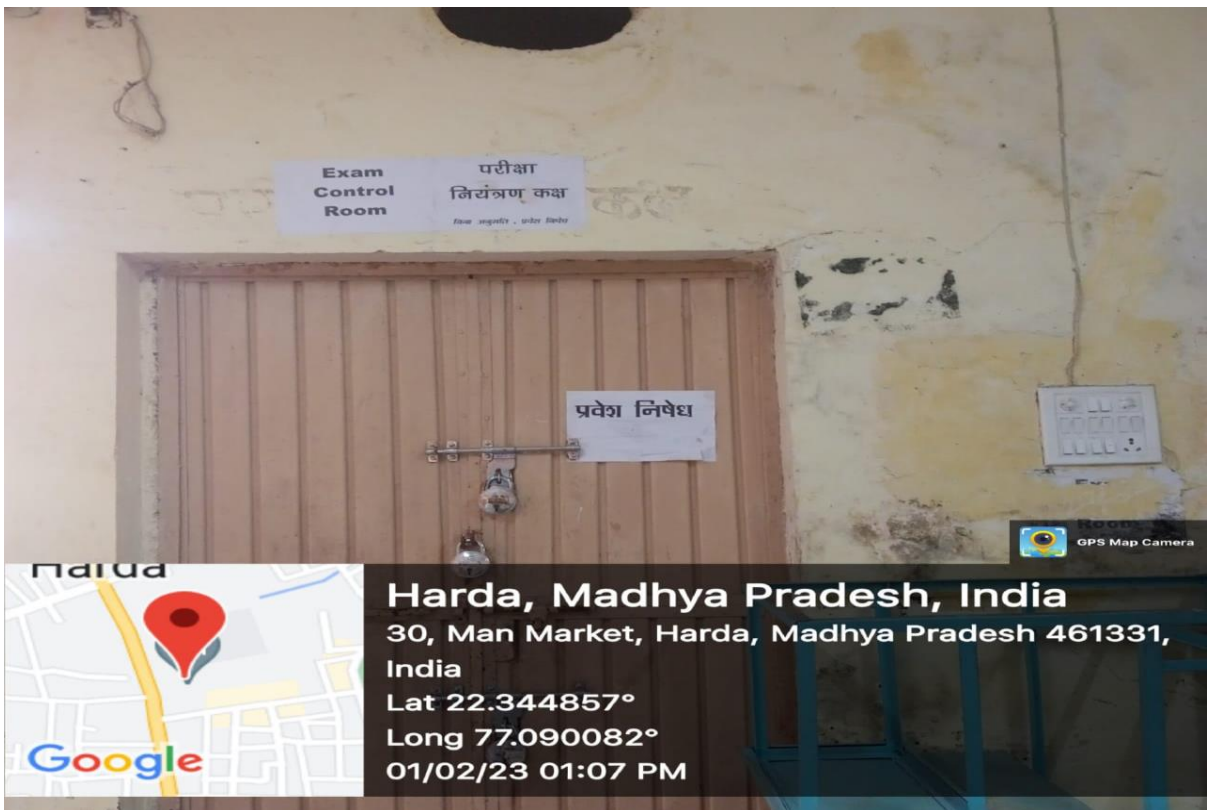
Khedi Mahmudabad, Madhya Pradesh, India
83WR+334, Khedi Mahmudabad, Madhya Pradesh 461331, India
Lat 22.344754°
Long 77.090066°
01/02/23 12:26 PM



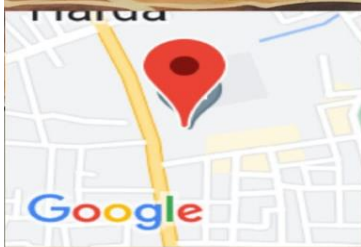
Khedi Mahmudabad, Madhya Pradesh, India
83WR+334, Khedi Mahmudabad, Madhya Pradesh 461331, India
Lat 22.34478°
Long 77.090062°
01/02/23 12:26 PM



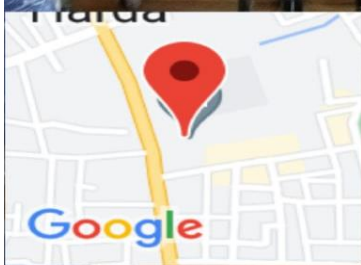
Harda, Madhya Pradesh, India
30, Man Market, Harda, Madhya Pradesh 461331,
India
Lat 22.344823°
Long 77.090063°
24/01/23 05:04 PM



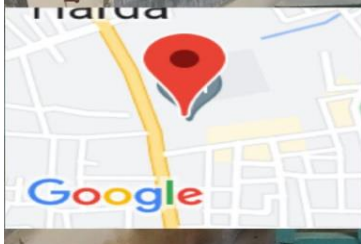
Harda, Madhya Pradesh, India
30, Man Market, Harda, Madhya Pradesh 461331,
India
Lat 22.344857°
Long 77.090082°
01/02/23 01:07 PM



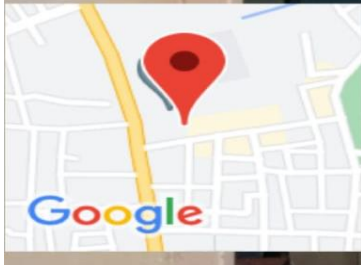
Khedi Mahmudabad, Madhya Pradesh, India
83WR+334, Khedi Mahmudabad, Madhya Pradesh 461331, India
Lat 22.344775°
Long 77.090068°
24/01/23 05:02 PM



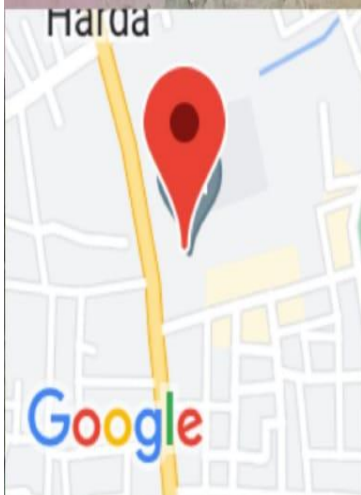
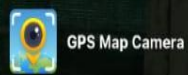
Khedi Mahmudabad, Madhya Pradesh, India
83WR+334, Khedi Mahmudabad, Madhya Pradesh 461331, India
Lat 22.344782°
Long 77.090068°
24/01/23 05:02 PM



Harda, Madhya Pradesh, India
30, Man Market, Harda, Madhya Pradesh 461331,
India
Lat 22.344832°
Long 77.090063°
24/01/23 05:04 PM



Harda, Madhya Pradesh, India
83VR+R3G, Harda, Madhya Pradesh 461331,
India
Lat 22.344479°
Long 77.090314°
24/01/23 04:56 PM



Harda, Madhya Pradesh, India

30, Man Market, Harda, Madhya Pradesh 461331,
India

Lat 22.344806°

Long 77.090068°

01/02/23 04:05 PM